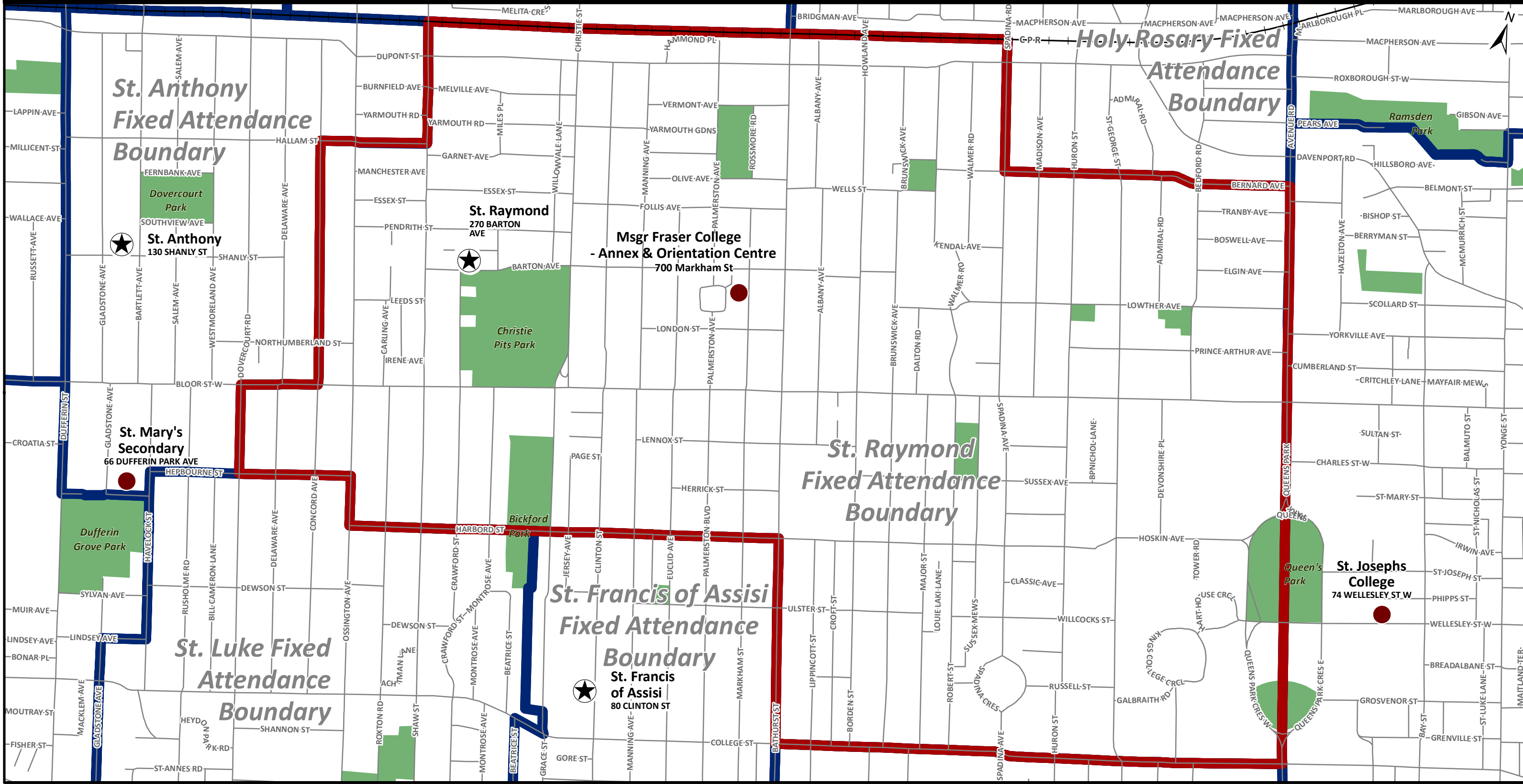











St. Raymond Fixed Attendance Boundary



TCDSB Planning Services
December 2014
Optimal Print Setting: 11 x 17 paper in colour

Kilometers 0 0.35 0.7 1.4

	Fixed Attendance Boundary		TCDSB Elementary		Street		Railway (CNR/CPR)		River
	Other Fixed Attendance Boundaries		TCDSB Secondary		Hydro Corridor (HEPC)		Parks		Water