
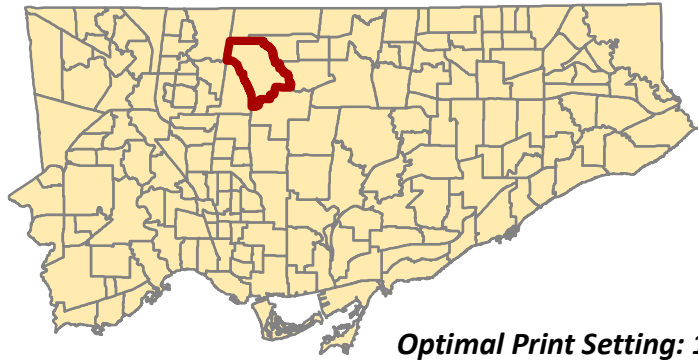
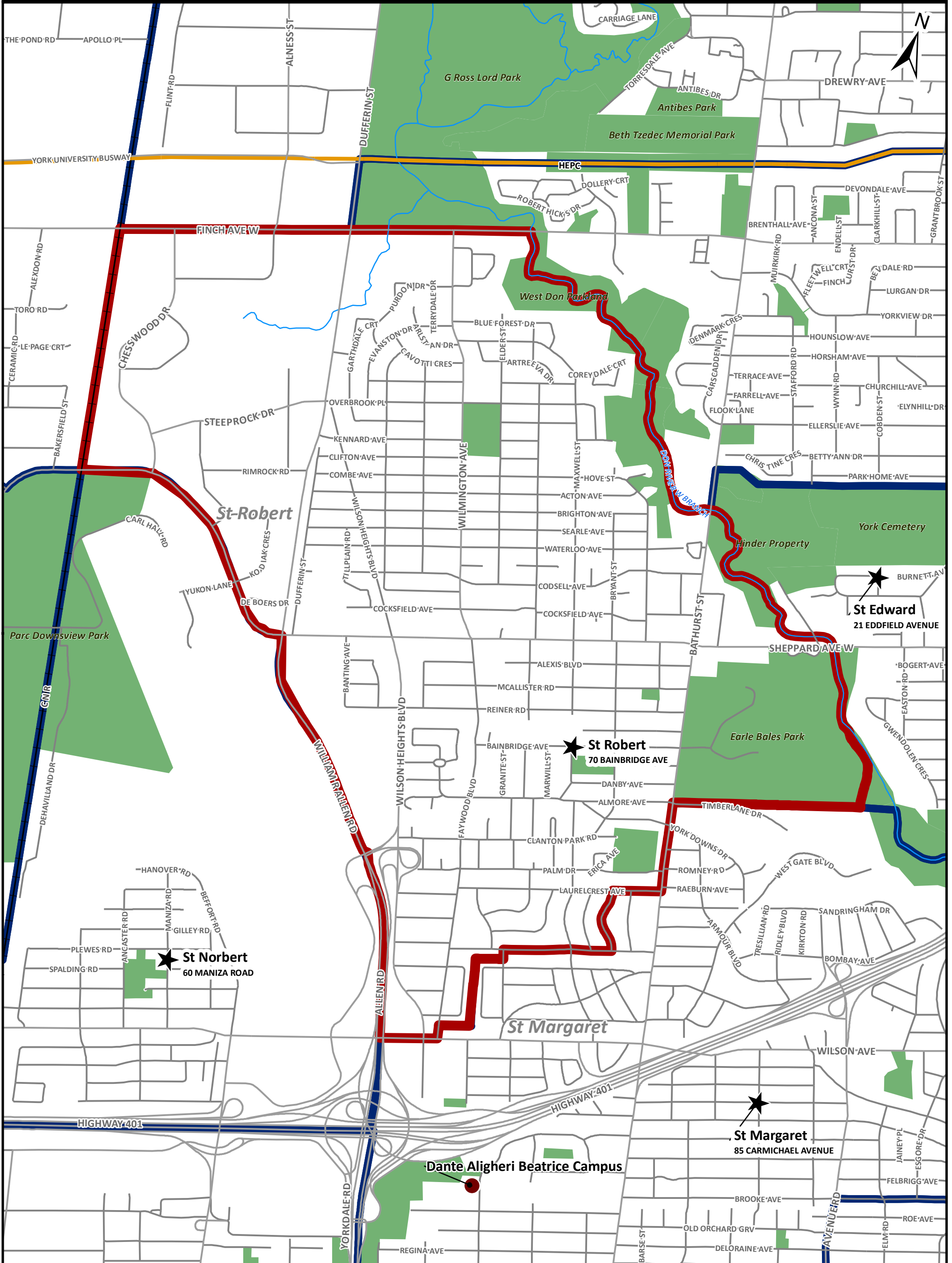












St Robert (Boundary to Come into Effect September 2014)



-  FDK Catchment
-  Other FDK Catchments
-  TCDSB Elementary
-  TCDSB Secondary
-  Street
-  Hydro Corridor (HEPC)
-  Railway (CNR/CPR)
-  River
-  Water
-  Parks

TCDSB Planning Services
August 2013

Optimal Print Setting: 11 x 17 paper in colour

